

CPS 8473/2 - Map K

115°56'56"E

115°57'0"E

31°58'41"S

31°58'41"S

31°58'44"S

31°58'44"S

31°58'48"S





31°58'48"S

115°56'56"E

115°57'0"E



Legend

-  CPS areas applied to clear
-  Land Tenure (LGATE_226) - SLIP
-  Local Government Authorities
-  Minor



0 25 50 75 100 m



1:1,000

Projection: GDA2020



GOVERNMENT OF
WESTERN AUSTRALIA